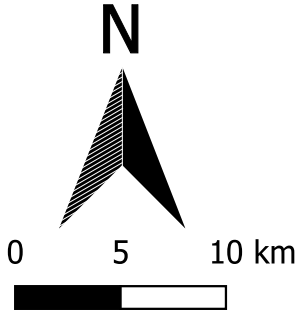
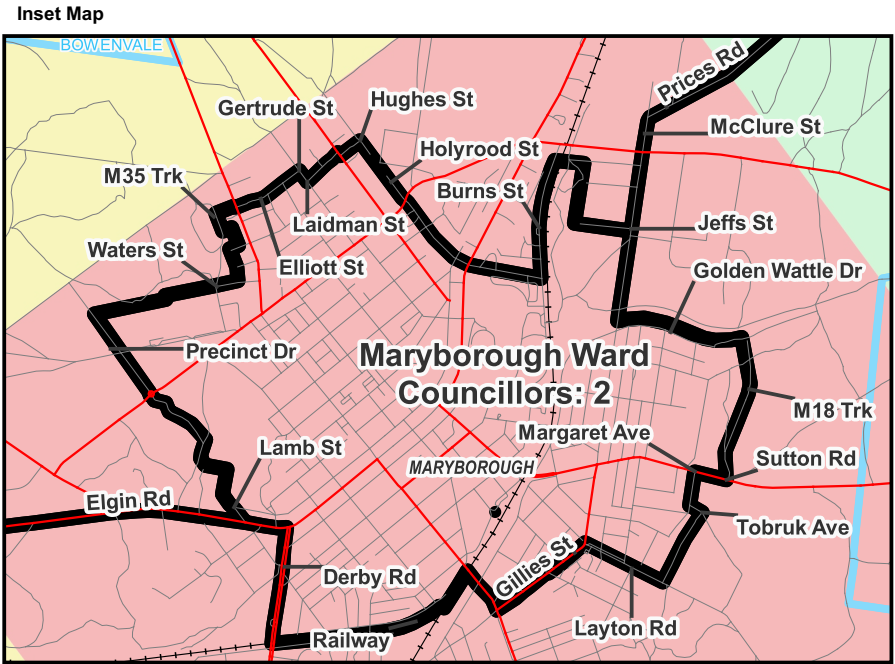
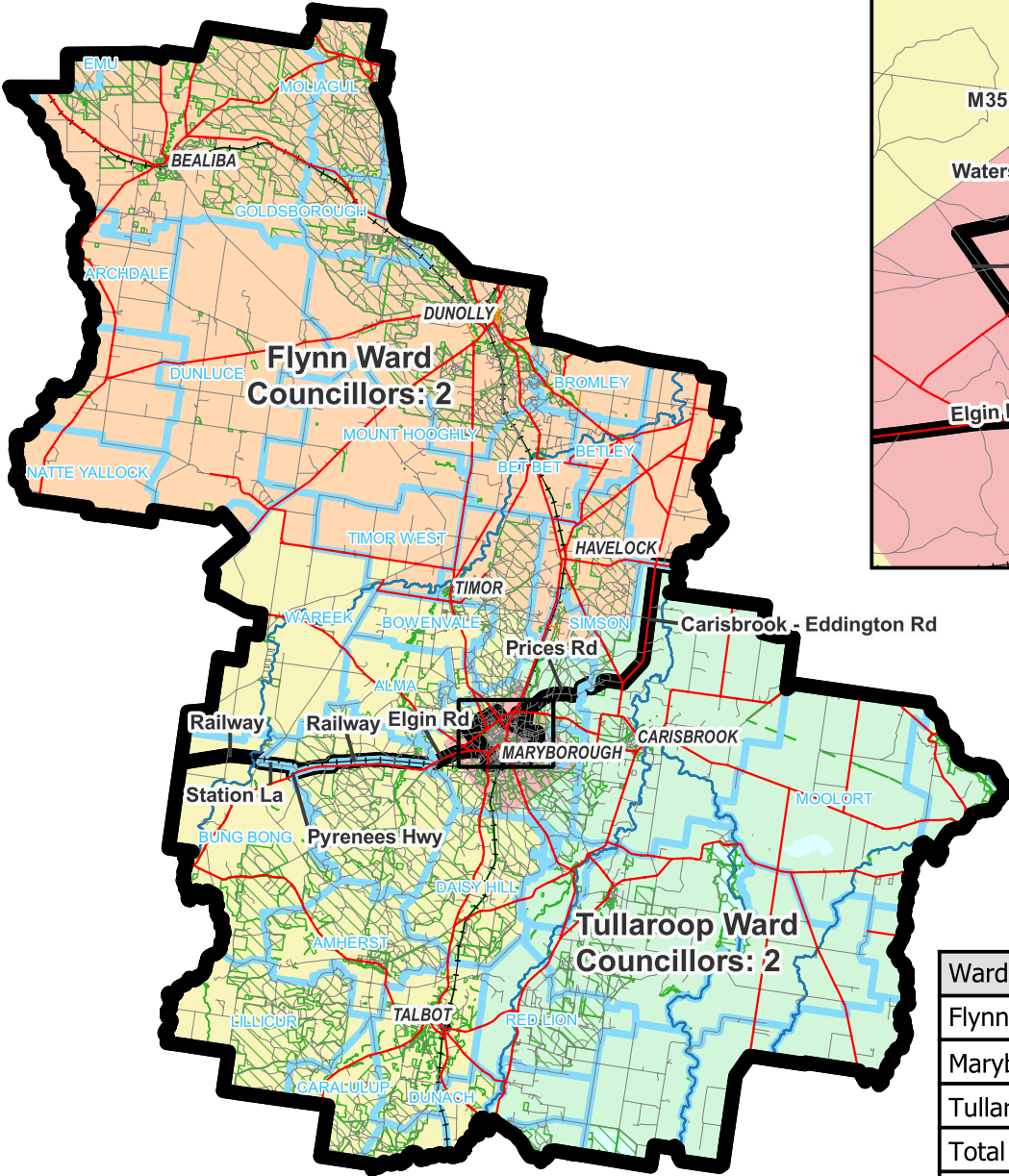


Central Goldfields Shire Council

Model 2

Legend

- Proposed Boundaries
- Existing Wards**
 - Flynn
 - Maryborough
 - Paddys Ranges
 - Tullaroop
- Map Symbols**
 - Freeways
 - Main Roads
 - Collector Roads
 - Minor Roads
 - Railways
 - Railway Stations
 - Rivers & Creeks
 - Lakes
 - Parks & Reserves
 - Locality Boundaries



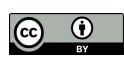
Ward	Councillors	Electors*	Deviation	Area sq km
Flynn Ward	2	3,660	-3.08%	783.8
Maryborough Ward	2	3,875	+2.61%	5.2
Tullaroop Ward	2	3,794	+0.47%	744.4
Total	6	11,329		1,533.4
Average		1,888		1,533.4

*Elector numbers at 11 Nov 2022

Map prepared by:



Data use:



Copyright © 2023 - State Government of Victoria, Department of Environment, Land, Water and Planning

Disclaimer: This content is provided for information purposes only. While every effort has been made to ensure accuracy and authenticity of the content, the Victorian government does not accept any liability to any person for the information provided.