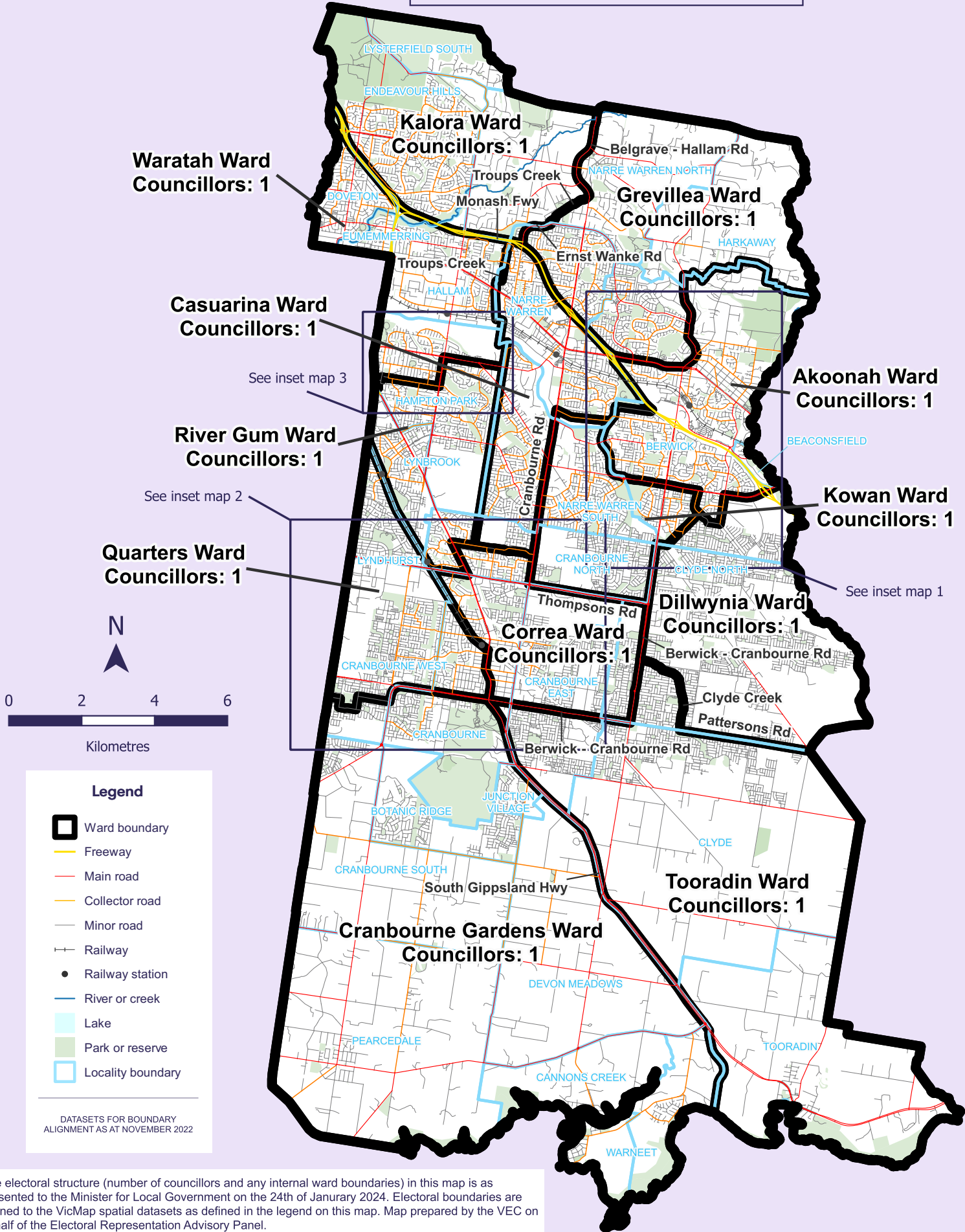


Casey City Council Electoral Structure

NOTE: By Order in Council under section 15(1) of the Local Government Act 2020, the electoral structure of the municipal district of the Casey City Council is specified as described in this map.



The electoral structure (number of councillors and any internal ward boundaries) in this map is as presented to the Minister for Local Government on the 24th of January 2024. Electoral boundaries are aligned to the VicMap spatial datasets as defined in the legend on this map. Map prepared by the VEC on behalf of the Electoral Representation Advisory Panel.

Map prepared by:

Data use:

Layers for alignment:

Disclaimer

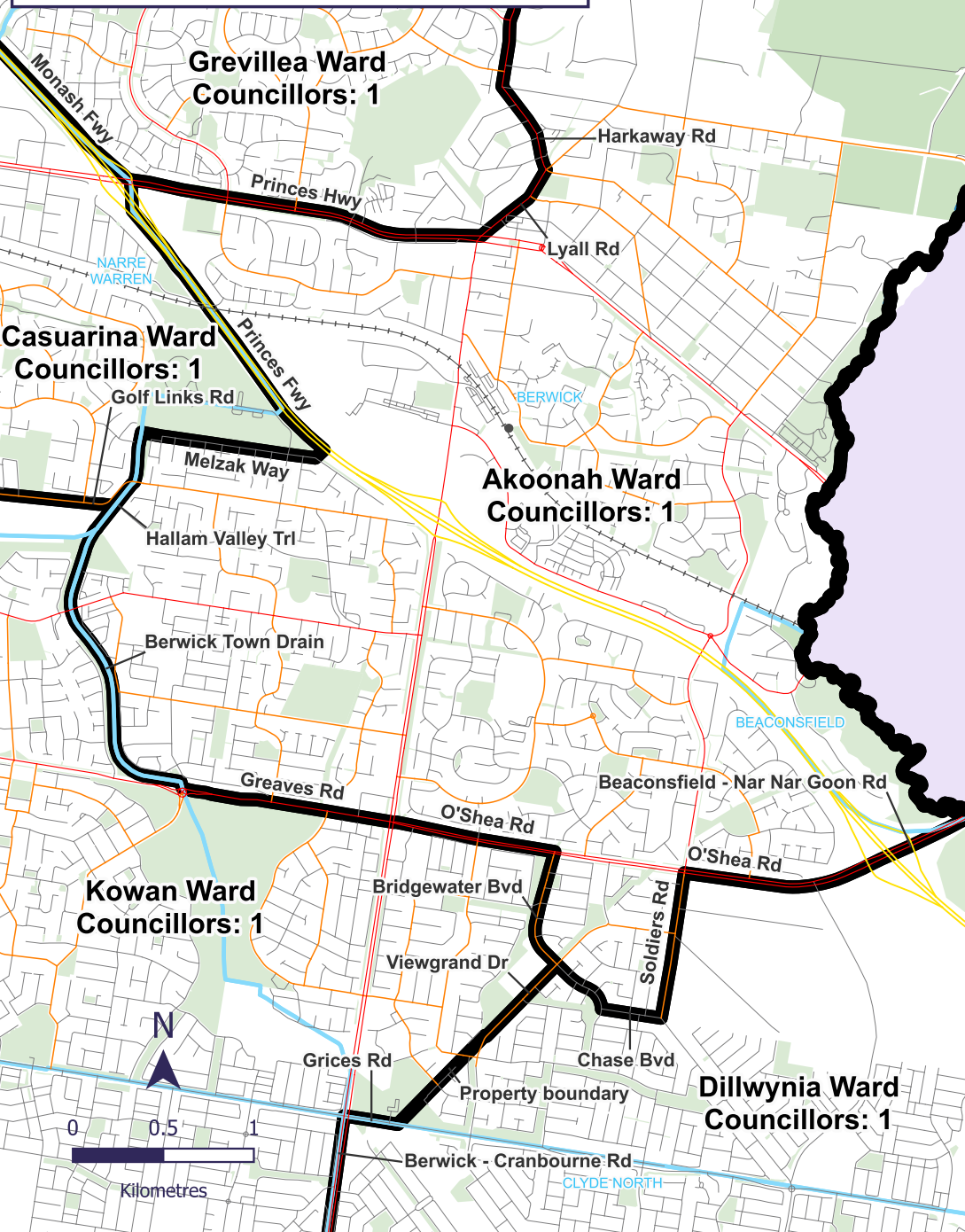


© State of Victoria
(Department of Energy,
Environment and Climate
Action)

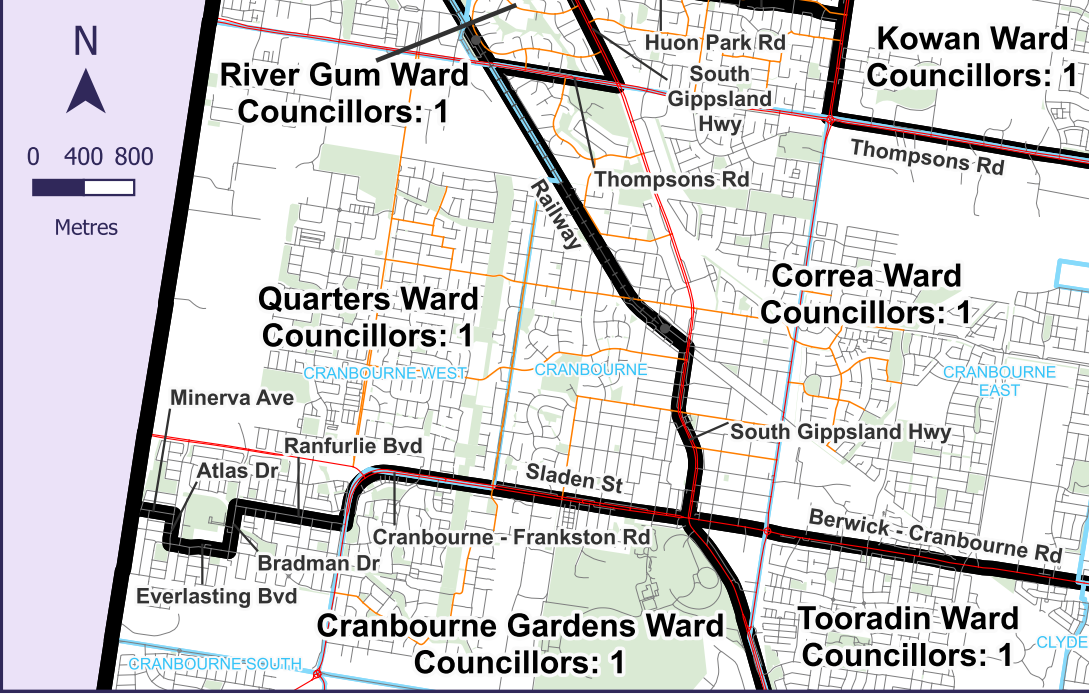
This content is provided for information purposes only. While every effort has been made to ensure accuracy and authenticity of the content, the Victorian government does not accept any liability to any person for the information provided.

Casey City Council

Inset map 1



Inset map 2



Inset map 3

