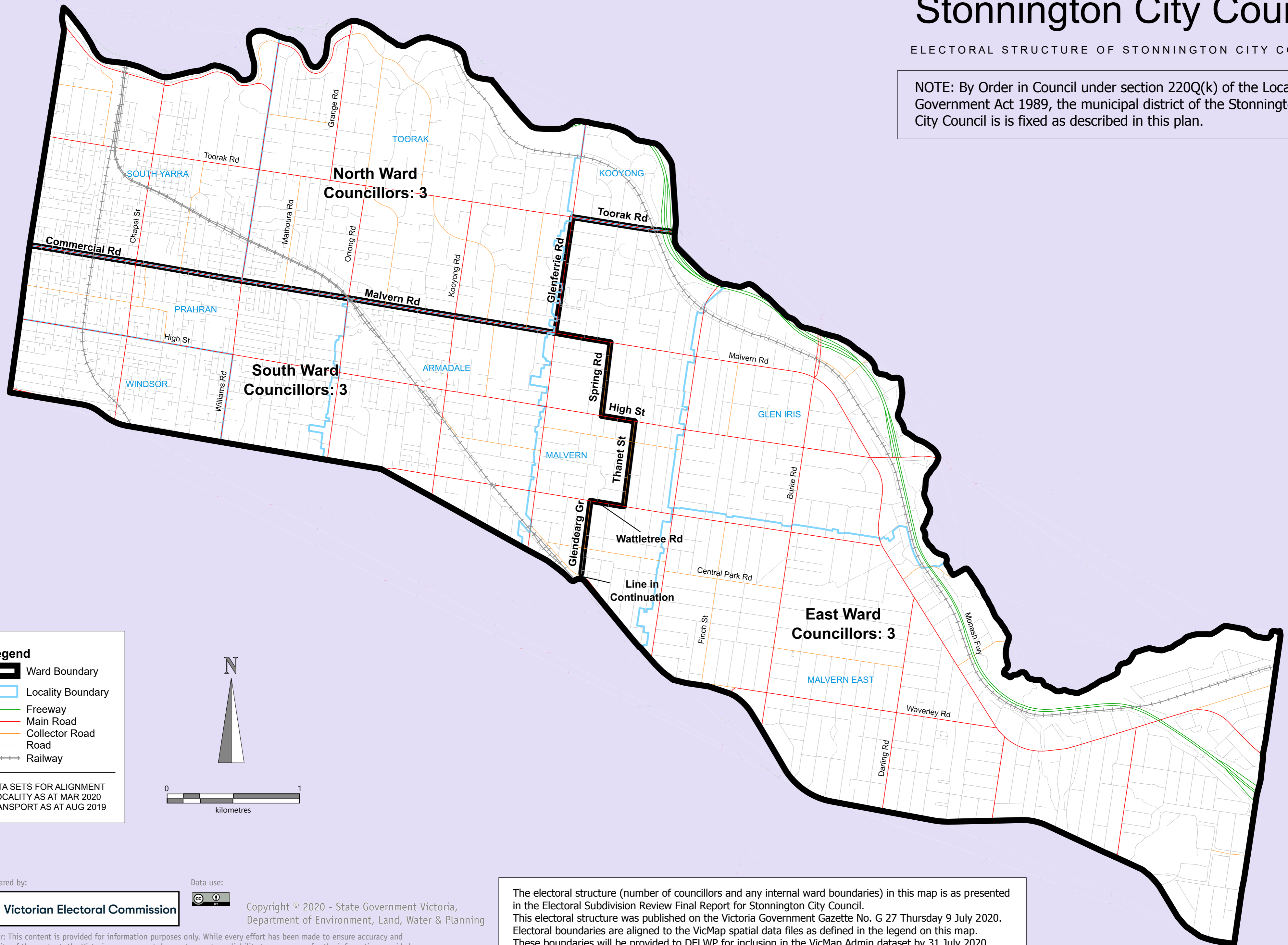


Stonnington City Council

ELECTORAL STRUCTURE OF STONNINGTON CITY COUNCIL

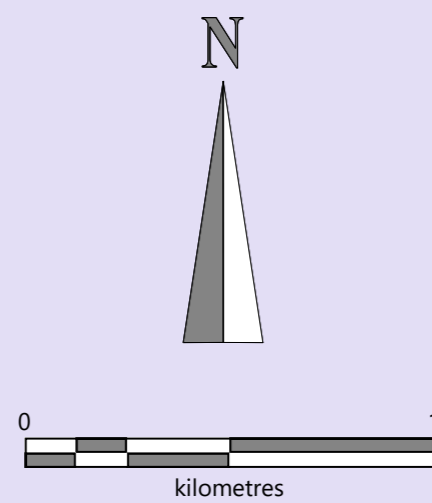
NOTE: By Order in Council under section 220Q(k) of the Local Government Act 1989, the municipal district of the Stonnington City Council is fixed as described in this plan.



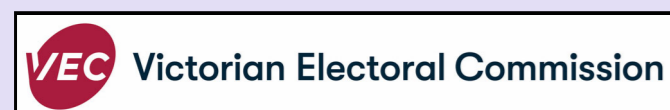
Legend

- Ward Boundary
- Locality Boundary
- Freeway
- Main Road
- Collector Road
- Road
- Railway

DATA SETS FOR ALIGNMENT
LOCALITY AS AT MAR 2020
TRANSPORT AS AT AUG 2019



Map prepared by:



Data use:



Copyright © 2020 - State Government Victoria,
Department of Environment, Land, Water & Planning

Disclaimer: This content is provided for information purposes only. While every effort has been made to ensure accuracy and authenticity of the content, the Victorian government does not accept any liability to any person for the information provided.

The electoral structure (number of councillors and any internal ward boundaries) in this map is as presented in the Electoral Subdivision Review Final Report for Stonnington City Council. This electoral structure was published on the Victoria Government Gazette No. G 27 Thursday 9 July 2020. Electoral boundaries are aligned to the VicMap spatial data files as defined in the legend on this map. These boundaries will be provided to DELWP for inclusion in the VicMap Admin dataset by 31 July 2020.