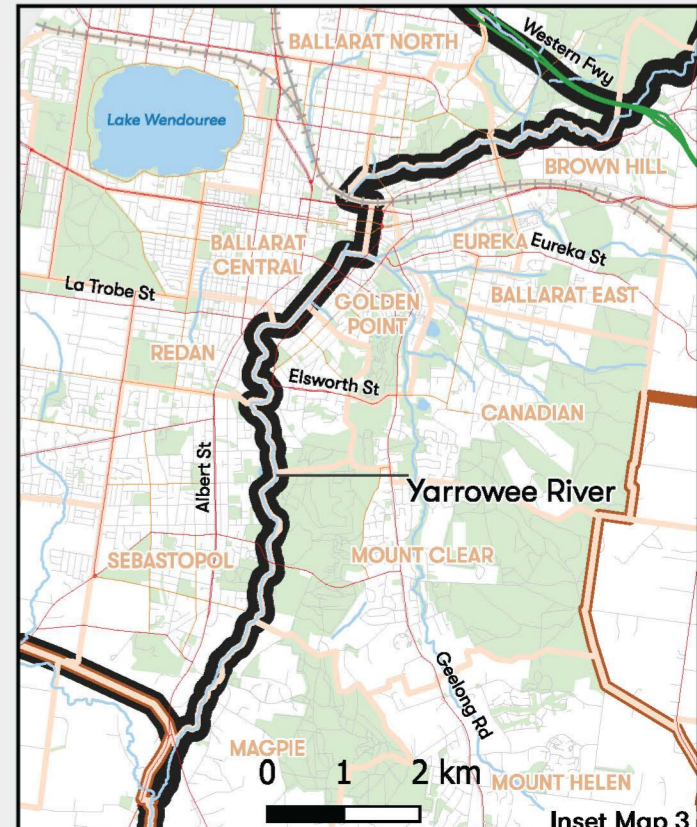
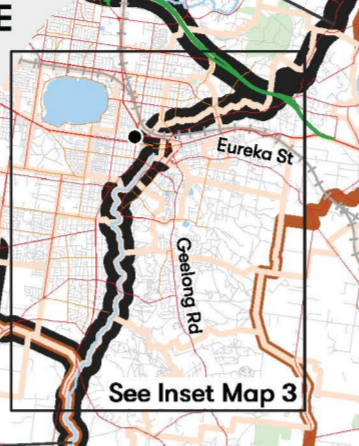
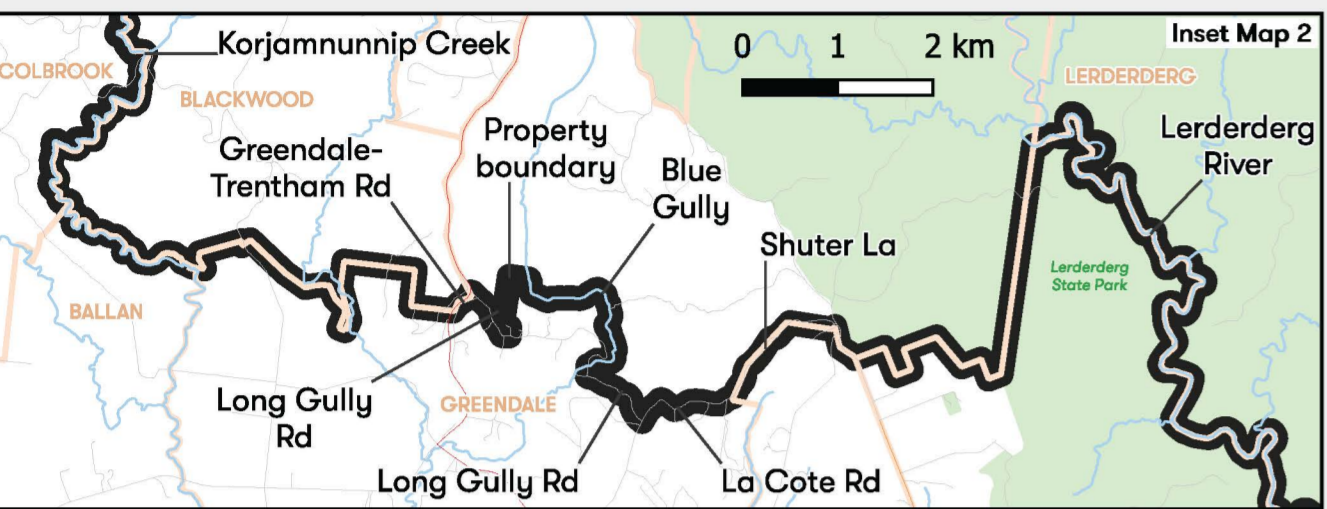
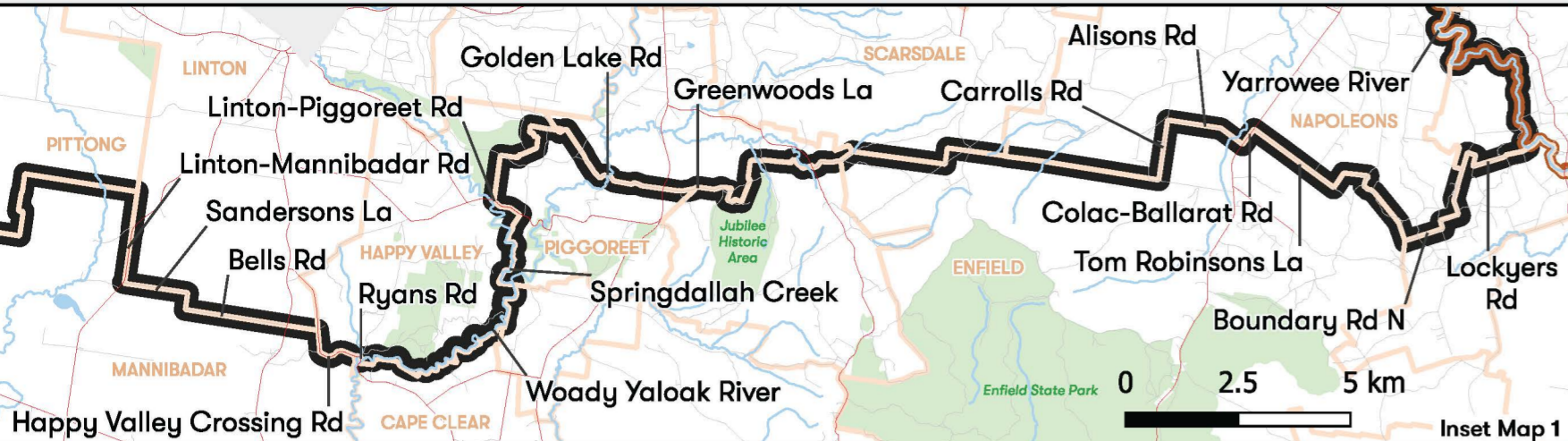
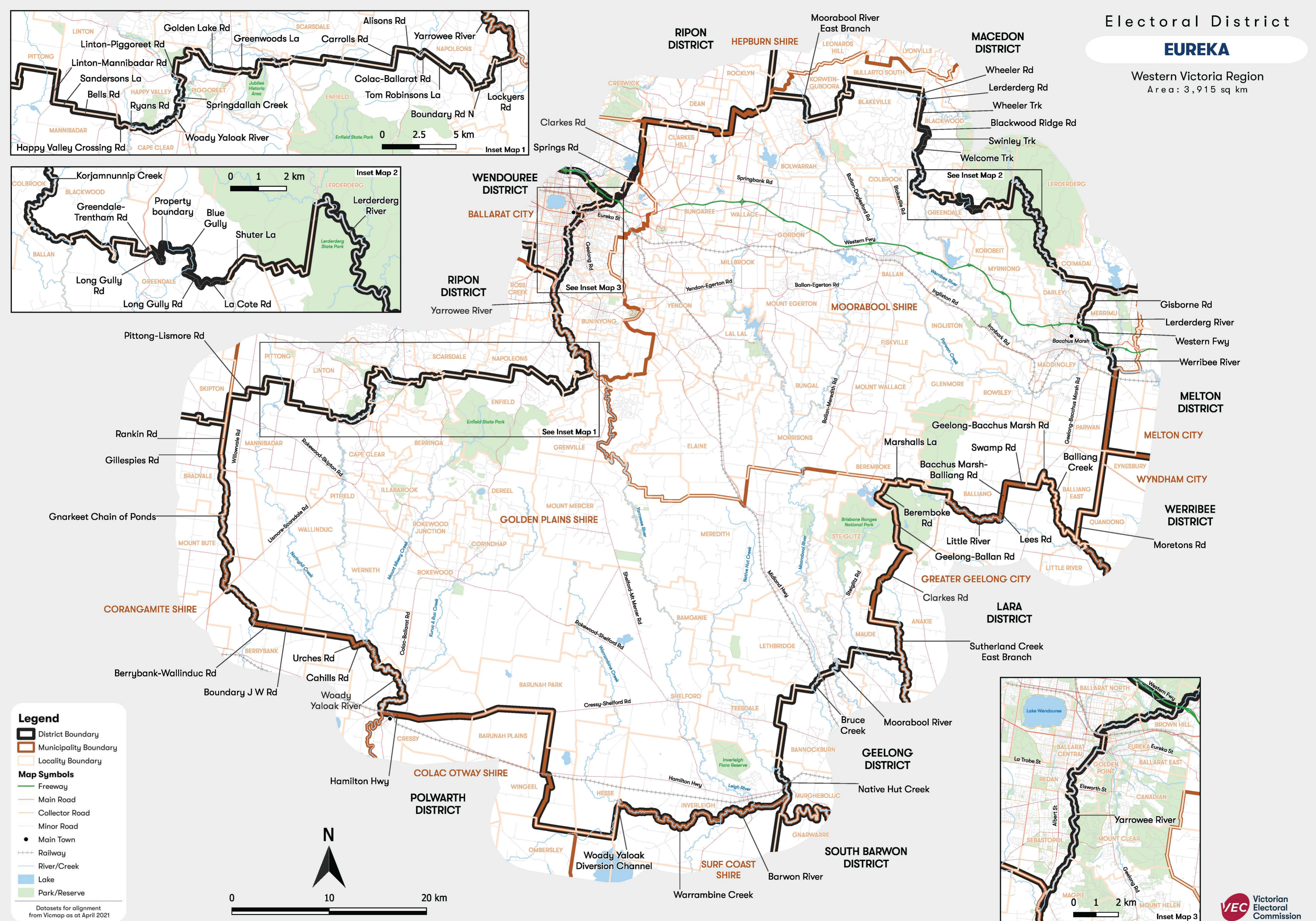


# EUREKA

Western Victoria Region  
Area: 3,915 sq km



**Legend**

- District Boundary
- Municipality Boundary
- Locality Boundary

**Map Symbols**

- Freeway
- Main Road
- Collector Road
- Minor Road
- Main Town
- Railway
- River/Creek
- Lake
- Park/Reserve

Datasets for alignment from Vicmap as at April 2021

