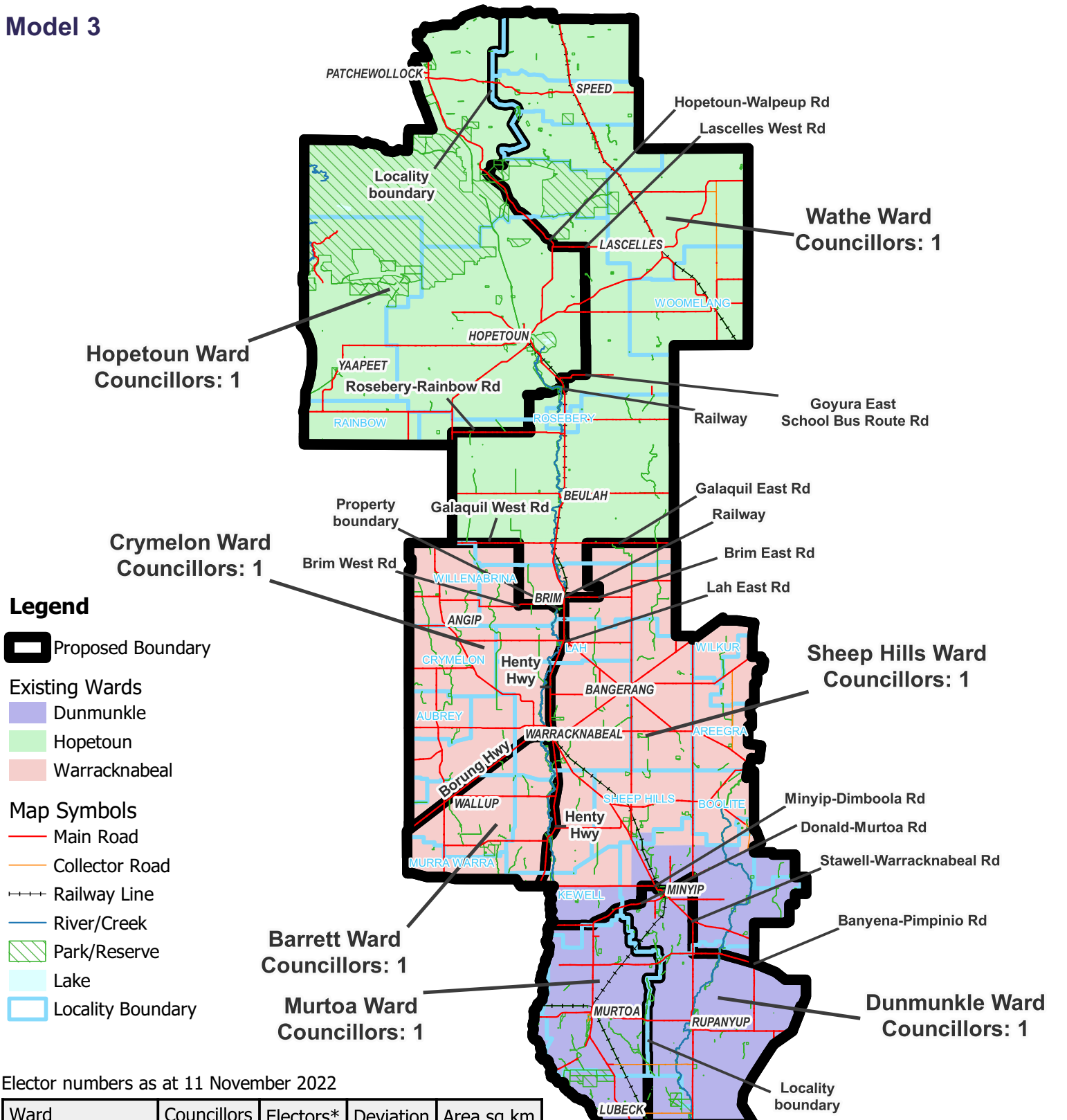


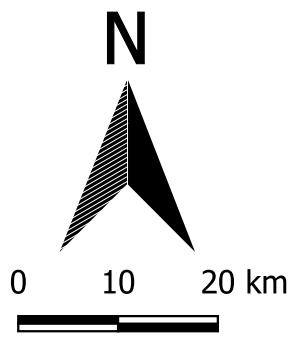
# Yarriambiack Shire Council

## Model 3



Elector numbers as at 11 November 2022


| Ward             | Councillors | Electors*    | Deviation | Area sq km      |
|------------------|-------------|--------------|-----------|-----------------|
| Barrett Ward     | 1           | 811          | +1.48%    | 317.13          |
| Crymelon Ward    | 1           | 758          | -5.15%    | 681.39          |
| Dunmunkle Ward   | 1           | 813          | +1.73%    | 525.22          |
| Hopetoun Ward    | 1           | 758          | -5.15%    | 1,811.58        |
| Murtoa Ward      | 1           | 781          | -2.27%    | 413.49          |
| Sheep Hills Ward | 1           | 824          | +3.11%    | 1,502.84        |
| Wathe Ward       | 1           | 849          | +6.24%    | 2,073.53        |
| <b>Total</b>     | <b>7</b>    | <b>5,594</b> |           | <b>7,325.18</b> |
| <b>Average</b>   |             | <b>799</b>   |           | <b>1,046.45</b> |



Map prepared by:



Data use:



Copyright © 2023 - State Government of Victoria, Department of Environment, Land, Water and Planning

Disclaimer: This content is provided for information purposes only. While every effort has been made to ensure accuracy and authenticity of the content, the Victorian government does not accept any liability to any person for the information provided.