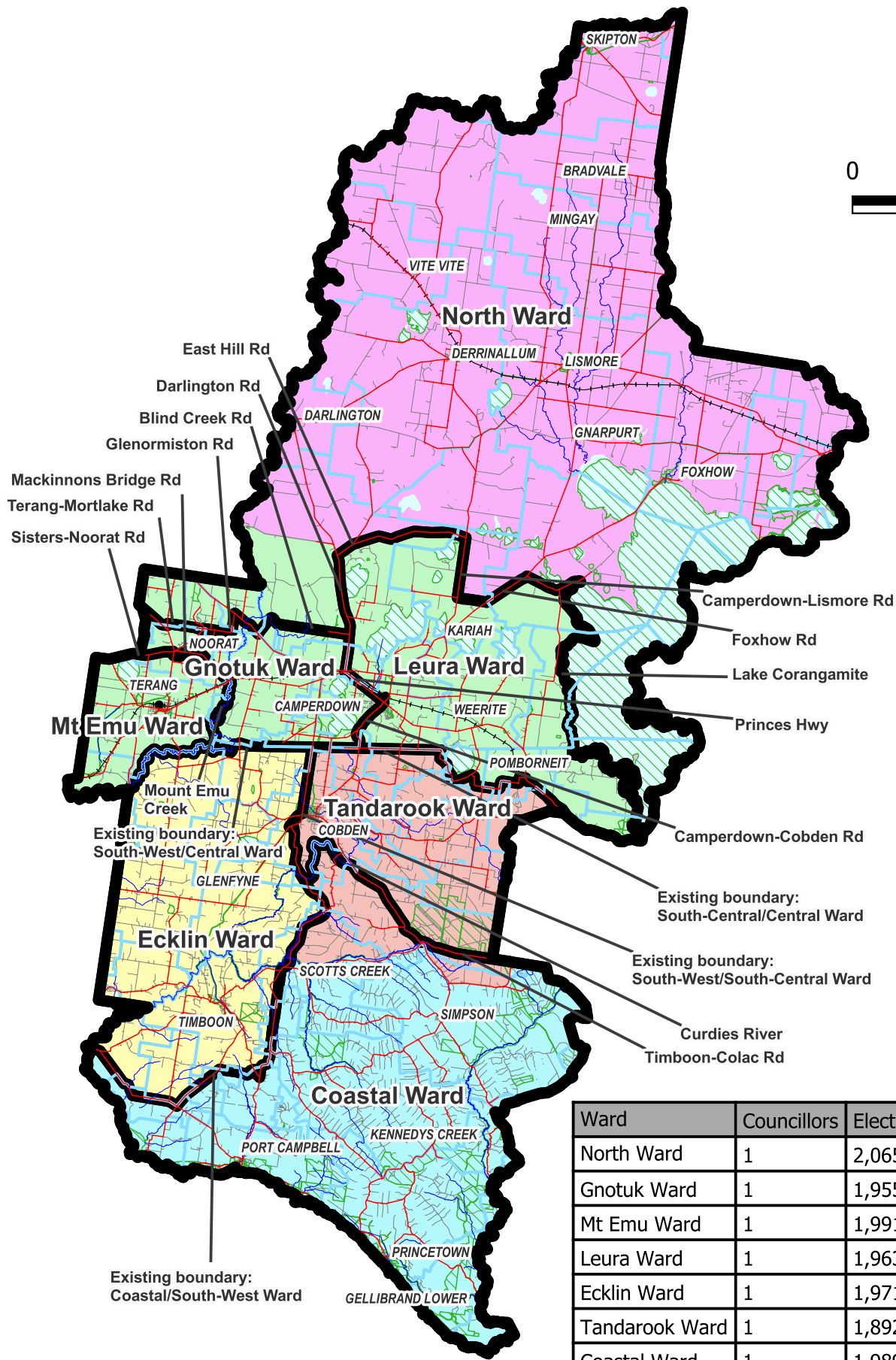
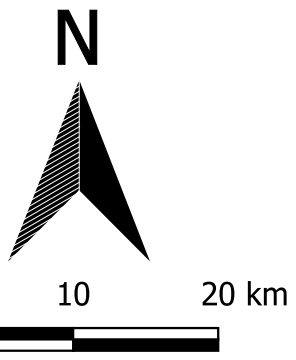


Corangamite Shire Council

Model 3



Legend

- Proposed Boundaries
- Existing Wards**
 - Central
 - Coastal
 - North
 - South-Central
 - South-West
- Map Symbols**
 - Freeways
 - Main Roads
 - Collector Roads
 - Minor Roads
 - Railway Stations
 - Railways
 - Lakes
 - High Class Rivers
 - Medium Class Rivers
 - Locality Boundaries
 - Parks Reserves

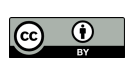
Ward	Councillors	Electors*	Deviation	Area sq km
North Ward	1	2,065	+4.55%	2,049
Gnotuk Ward	1	1,955	-1.02%	162
Mt Emu Ward	1	1,991	+0.8%	129
Leura Ward	1	1,963	-0.61%	428
Ecklin Ward	1	1,971	-0.21%	504
Tandarook Ward	1	1,892	-4.21%	277
Coastal Ward	1	1,989	+0.7%	858
Total	7	13,826		4,407
Average	1	1,975		629.57

*Elector number as at 11 Nov 2022

Map prepared by:



Data use:



Copyright © 2023 - State Government of Victoria, Department of Environment, Land, Water and Planning

Disclaimer: This content is provided for information purposes only. While every effort has been made to ensure accuracy and authenticity of the content, the Victorian government does not accept any liability to any person for the information provided.