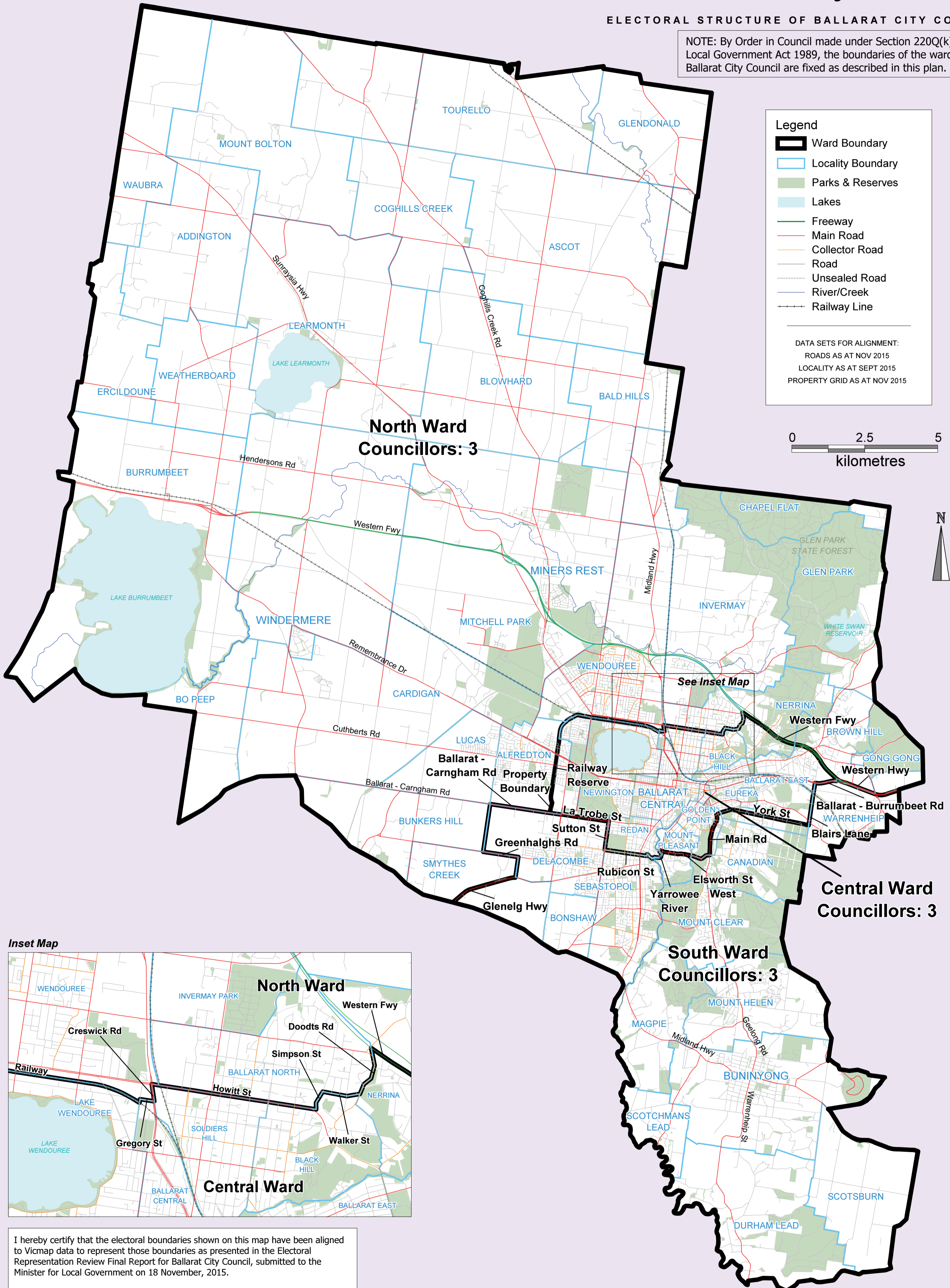


Ballarat City Council

ELECTORAL STRUCTURE OF BALLARAT CITY COUNCIL

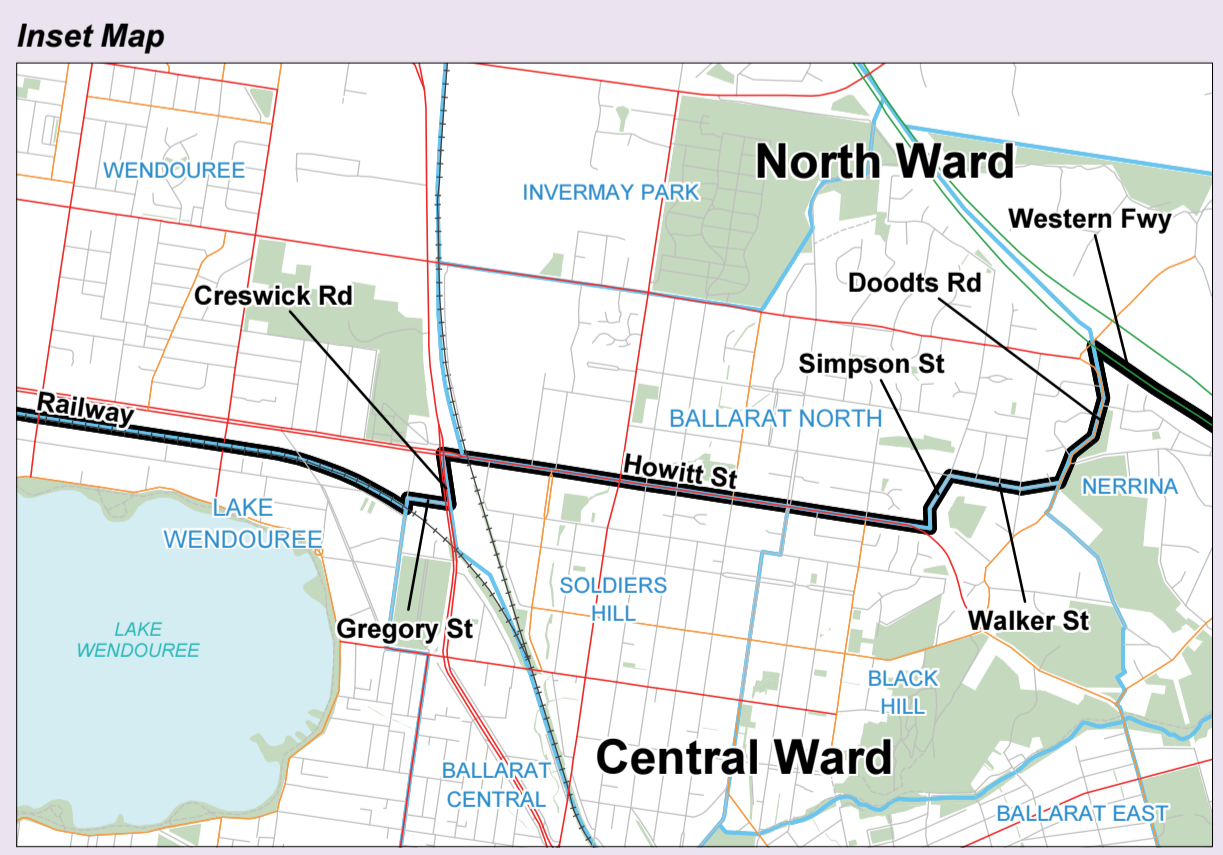
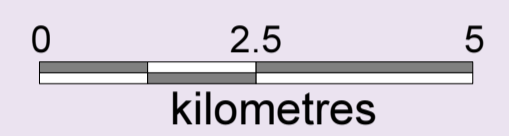
NOTE: By Order in Council made under Section 220Q(k) of the Local Government Act 1989, the boundaries of the wards of the Ballarat City Council are fixed as described in this plan.



Legend

- Ward Boundary
- Locality Boundary
- Parks & Reserves
- Lakes
- Freeway
- Main Road
- Collector Road
- Road
- Unsealed Road
- River/Creek
- Railway Line

DATA SETS FOR ALIGNMENT:
 ROADS AS AT NOV 2015
 LOCALITY AS AT SEPT 2015
 PROPERTY GRID AS AT NOV 2015



I hereby certify that the electoral boundaries shown on this map have been aligned to Vicmap data to represent those boundaries as presented in the Electoral Representation Review Final Report for Ballarat City Council, submitted to the Minister for Local Government on 18 November, 2015.

Warwick Gately AM, Electoral Commissioner

Electoral Structure of
Ballarat City Council

LEGL./15-513