













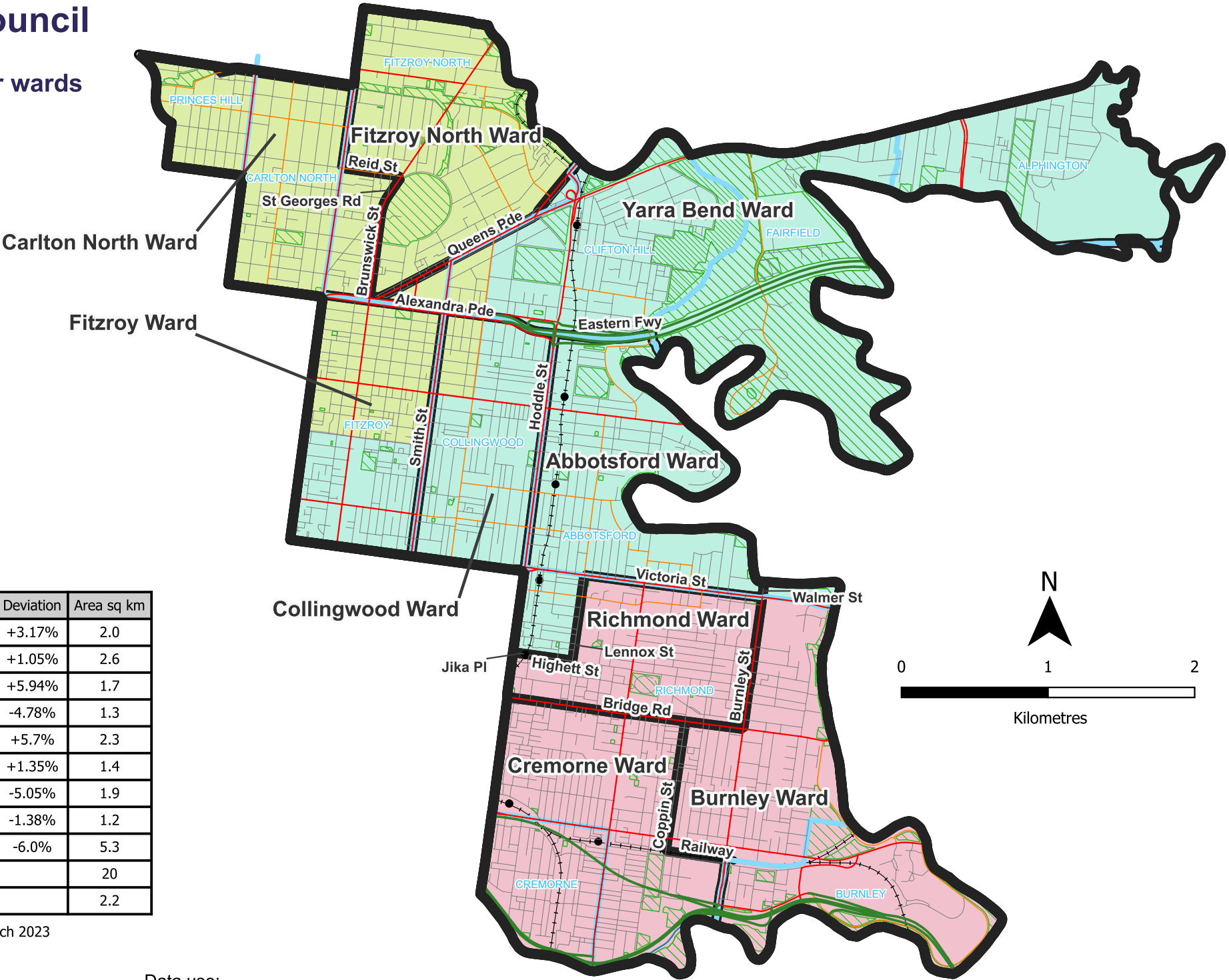


# Yarra City Council

## Model 1

### 9 single-councillor wards

- Legend**
-  Proposed boundaries
  - Existing ward(s)**
    -  Langridge
    -  Melba
    -  Nicholls
  - Map symbols**
    -  Freeways
    -  Main roads
    -  Collector roads
    -  Minor roads
    -  Railways
    -  Railway stations
    -  Rivers & creeks
    -  Lakes
    -  Parks & reserves
    -  Locality boundaries



| Ward           | Electors*     | Deviation | Area sq km |
|----------------|---------------|-----------|------------|
| Abbotsford     | 9,544         | +3.17%    | 2.0        |
| Burnley        | 9,347         | +1.05%    | 2.6        |
| Carlton North  | 9,800         | +5.94%    | 1.7        |
| Collingwood    | 8,808         | -4.78%    | 1.3        |
| Cremorne       | 9,778         | +5.7%     | 2.3        |
| Fitzroy        | 9,375         | +1.35%    | 1.4        |
| Fitzroy North  | 8,783         | -5.05%    | 1.9        |
| Richmond       | 9,123         | -1.38%    | 1.2        |
| Yarra Bend     | 8,695         | -6.0%     | 5.3        |
| <b>Total</b>   | <b>83,253</b> |           | <b>20</b>  |
| <b>Average</b> | <b>9,250</b>  |           | <b>2.2</b> |

\*Elector numbers as at 30 March 2023

Map prepared by:



Data use:



Copyright © 2023 - State Government of Victoria, Department of Environment, Land, Water and Planning

Disclaimer: This content is provided for information purposes only. While every effort has been made to ensure accuracy and authenticity of the content, the Victorian government does not accept any liability to any person for the information provided.