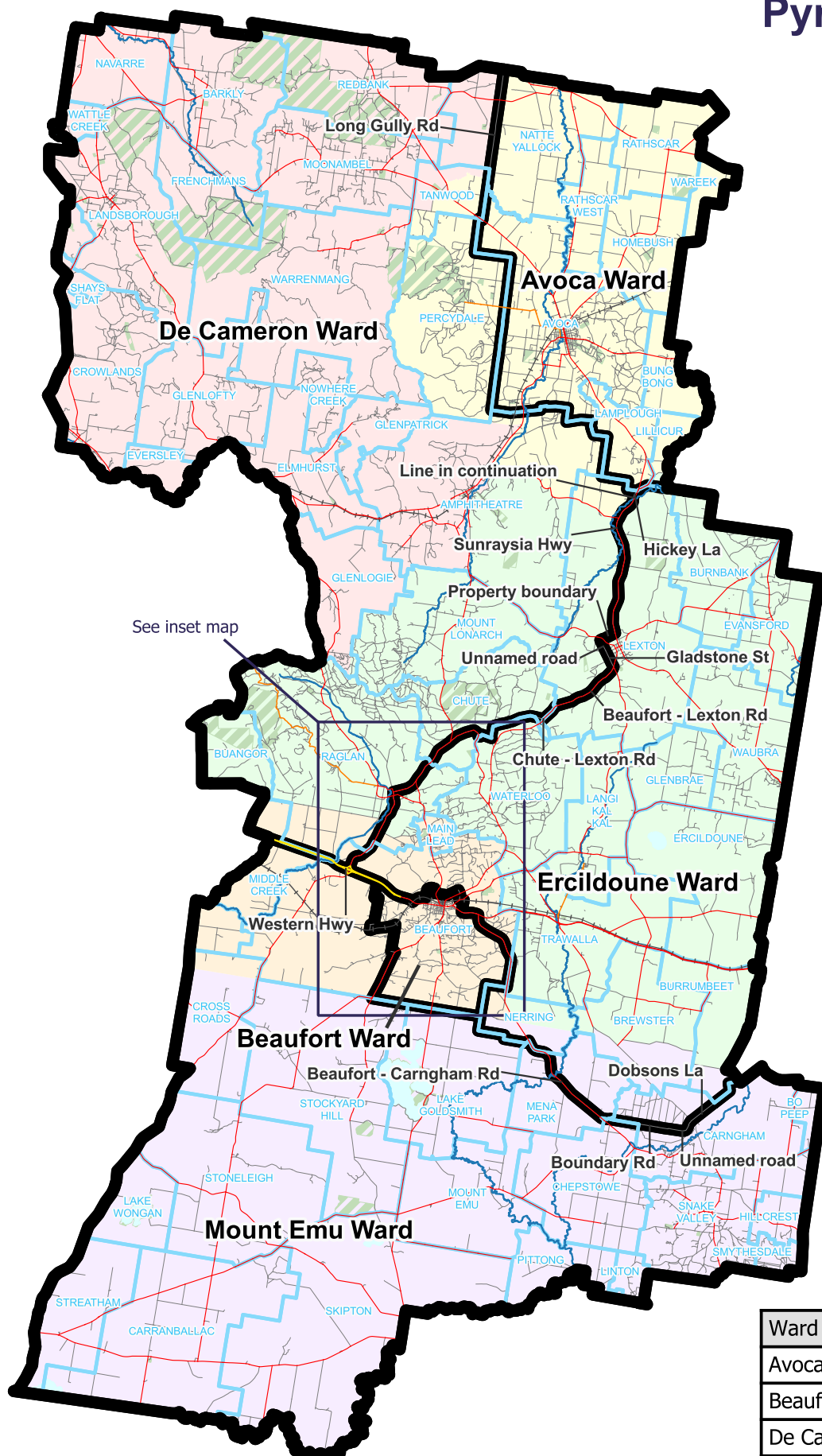


# Pyrenees Shire Council

## Preliminary model 2

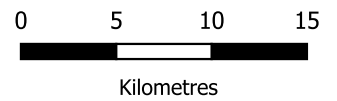
### 5 single-councillor wards



#### Legend

- Proposed boundaries
- Existing ward(s)**
  - Avoca
  - Beaufort
  - De Cameron
  - Ercildoune
  - Mount Emu
- Map symbols**
  - Freeways
  - Main roads
  - Collector roads
  - Minor roads
  - Railways
  - Railway stations
  - Rivers & creeks
  - Lakes
  - Parks & reserves
  - Locality boundaries

See inset map



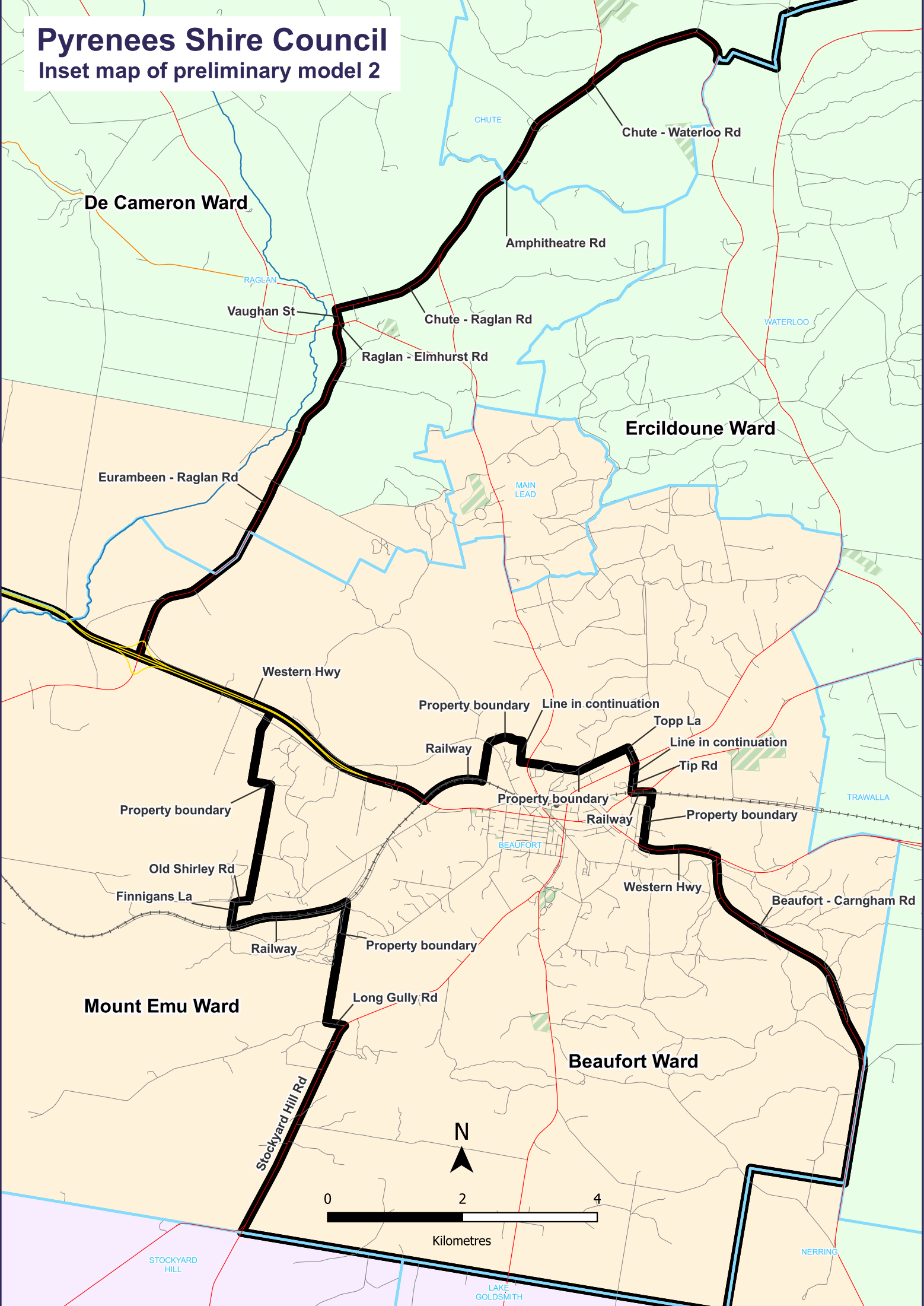
Ward	Electors*	Deviation†	Area sq km
Avoca	1,355	-6.81%	316
Beaufort	1,340	-7.84%	54
De Cameron	1,766	+21.46%	1,322
Ercildoune	1,365	-6.12%	702
Mount Emu	1,444	-0.69%	1,040
<b>Total</b>	<b>7,270</b>		<b>3,434</b>
<b>Average</b>	<b>1,454</b>		<b>687</b>

\*Elector numbers as at 3 November 2023

†The deviations of all wards are projected to be within +/-10% by the time of the 2024 local government elections.

# Pyrenees Shire Council

## Inset map of preliminary model 2



De Cameron Ward

Chute - Waterloo Rd

Amphitheatre Rd

Vaughan St

Chute - Raglan Rd

Raglan - Elmhurst Rd

Ercildoune Ward

Eurambeen - Raglan Rd

Western Hwy

Property boundary

Line in continuation

Topp La

Railway

Line in continuation

Tip Rd

Property boundary

Property boundary

Railway

Property boundary

Old Shirley Rd

Finnigans La

Railway

Property boundary

Western Hwy

Beaufort - Carngham Rd

Mount Emu Ward

Long Gully Rd

Beaufort Ward

Stockyard Hill Rd



Kilometres

STOCKYARD HILL

LAKE GOLDSMITH

NERRING