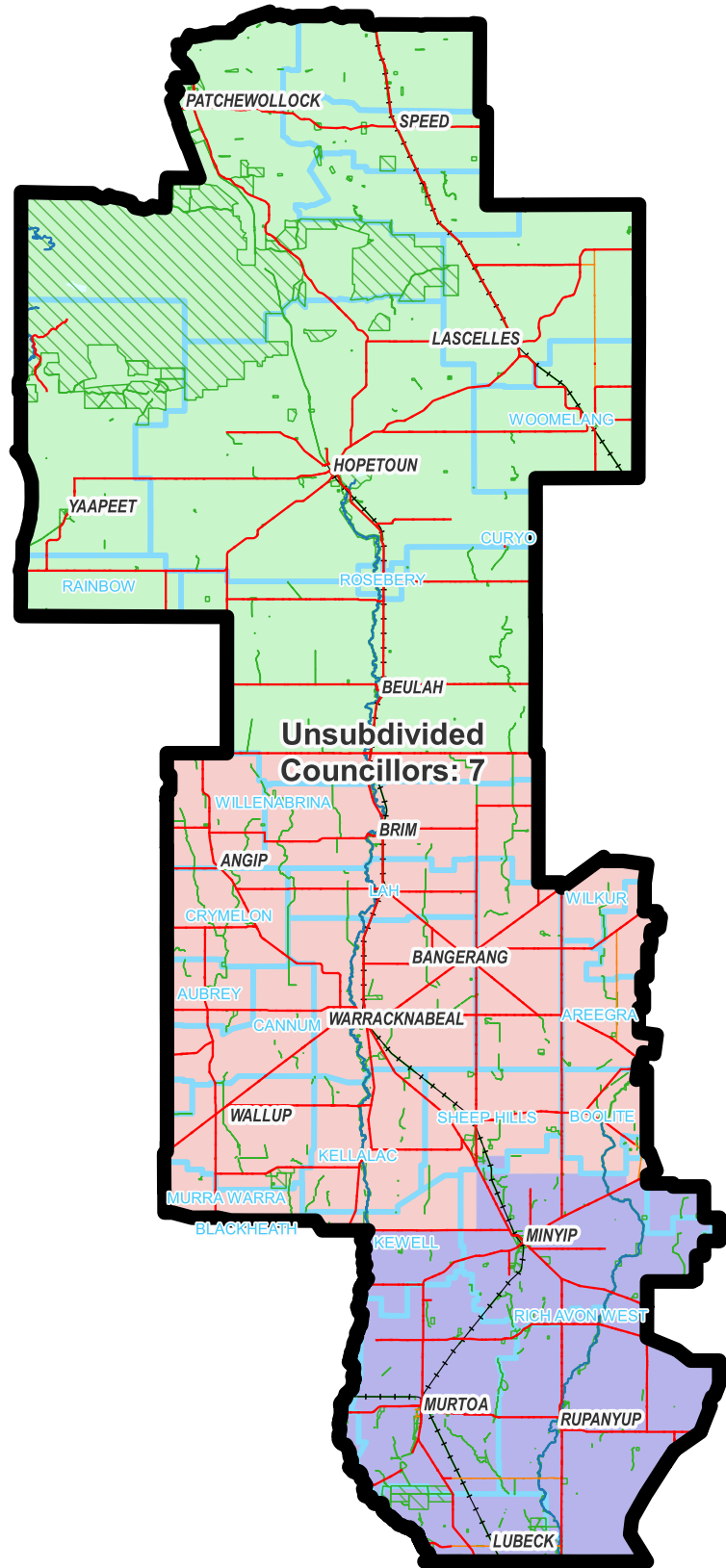




Yarriambiack Shire Council

Model 1



Legend

- Proposed Boundary
- Existing Wards**
- Dunmunkle
- Hopetoun
- Warracknabeal
- Map Symbols**
- Main Road
- Collector Road
- Road
- Railway Line
- River/Creek
- Park/Reserve
- Lake
- Locality Boundary




Elector numbers as at 11 November 2022

Ward	Councillors	Electors	Area sq km
Unsubdivided	7	5,594	7,325.19
Total	7	5,594	7,325.19

Map prepared by:



Data use:



Copyright © 2023 - State Government of Victoria, Department of Environment, Land, Water and Planning

Disclaimer: This content is provided for information purposes only. While every effort has been made to ensure accuracy and authenticity of the content, the Victorian government does not accept any liability to any person for the information provided.