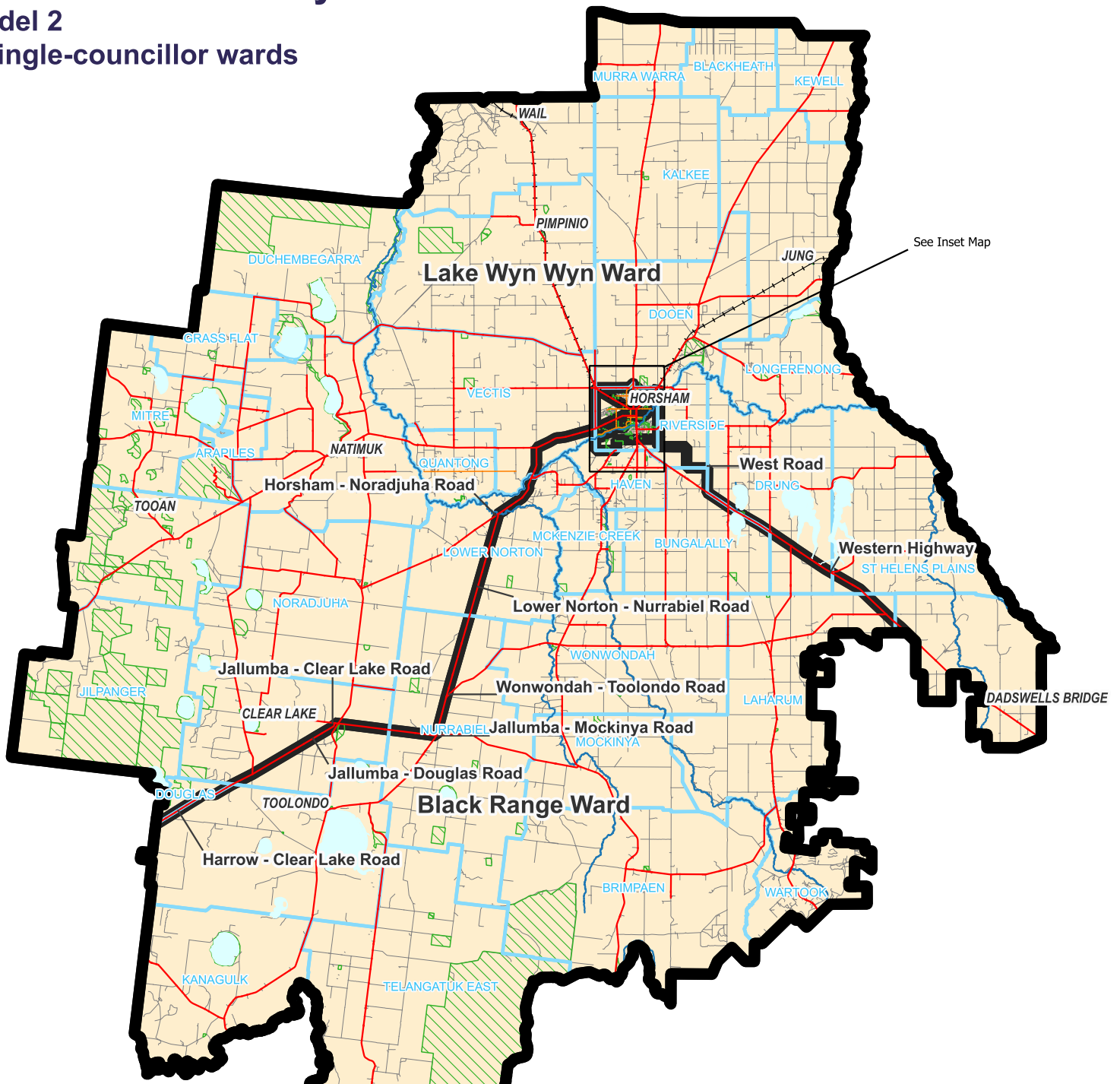


# Horsham Rural City Council

Model 2

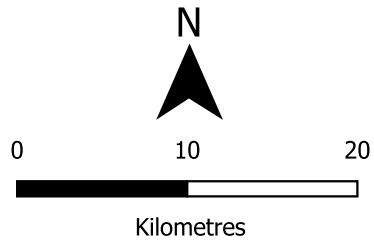
7 single-councillor wards



See Inset Map

## Legend

- Proposed boundaries
- Existing wards
  - Horsham Rural City
- Map symbols
  - Freeways
  - Main roads
  - Collector roads
  - Minor roads
  - Railways
  - Railway stations
  - Rivers & creeks
  - Lakes
  - Parks & reserves
  - Locality boundaries



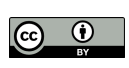
Ward	Electors*	Deviation	Area sq km
Black Range	2,088	-7.22%	1,737
Coglin Park	2,469	+9.71%	3
Lake Wyn Wyn	2,056	-8.64%	2,506
May Park	2,103	-6.55%	5
Oaklands Park	2,281	+1.36%	3
Rudolph	2,417	+7.4%	2
Southbank	2,339	+3.94%	8
<b>Total</b>	<b>15,753</b>		<b>4,264</b>
<b>Average</b>	<b>2,250</b>		<b>609</b>

\*Elector numbers as at 30 March 2023

Map prepared by:



Data use:



Copyright © 2023 - State Government of Victoria, Department of Environment, Land, Water and Planning

Disclaimer: This content is provided for information purposes only. While every effort has been made to ensure accuracy and authenticity of the content, the Victorian government does not accept any liability to any person for the information provided.

# Horsham Rural City Council

Inset - Model 2

