










# Manningham City Council

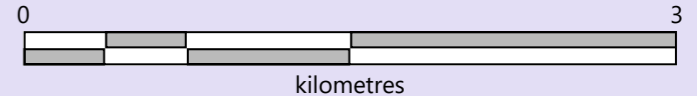
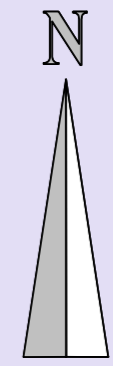
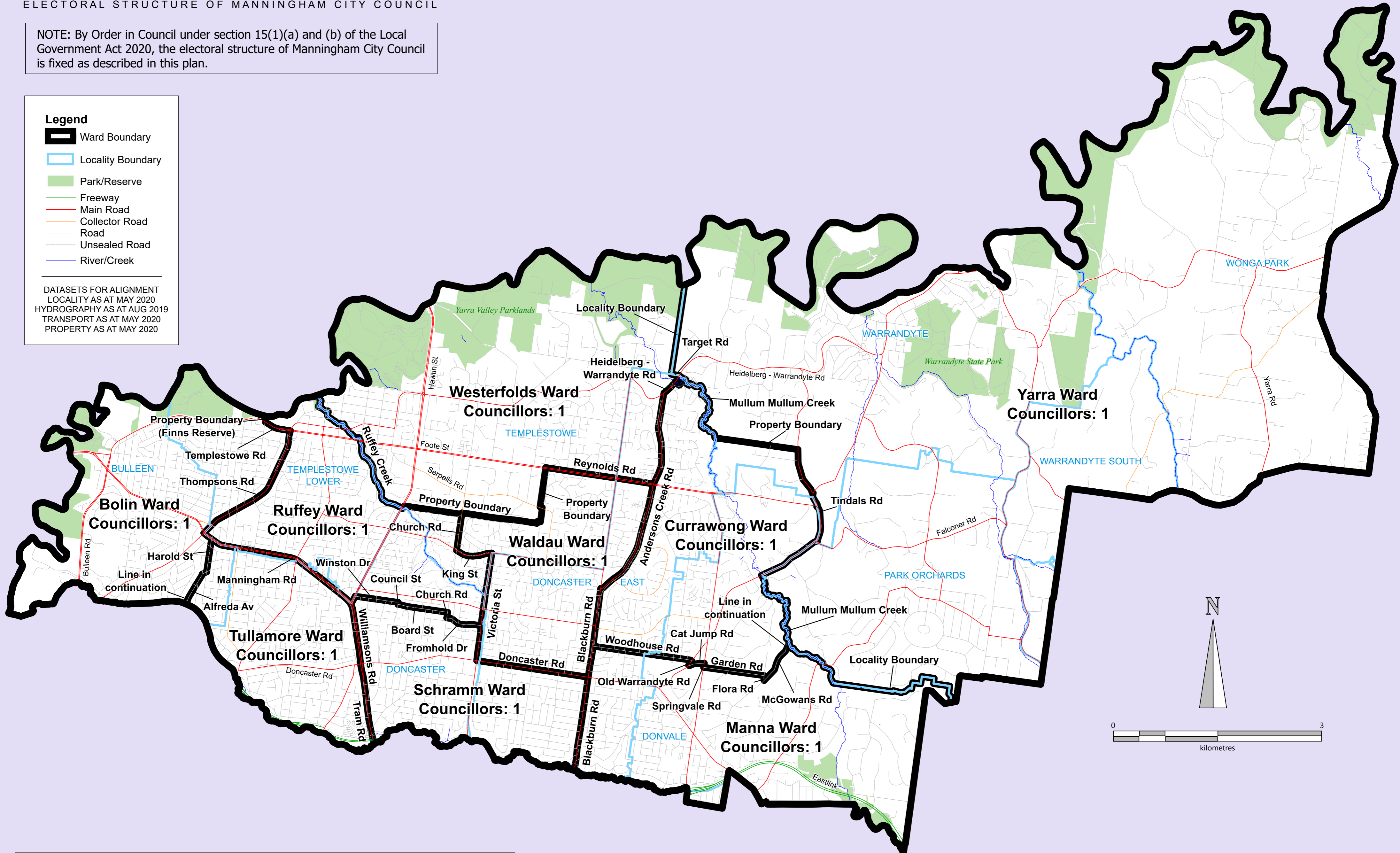
## ELECTORAL STRUCTURE OF MANNINGHAM CITY COUNCIL

NOTE: By Order in Council under section 15(1)(a) and (b) of the Local Government Act 2020, the electoral structure of Manningham City Council is fixed as described in this plan.

### Legend

-  Ward Boundary
-  Locality Boundary
-  Park/Reserve
-  Freeway
-  Main Road
-  Collector Road
-  Road
-  Unsealed Road
-  River/Creek

DATASETS FOR ALIGNMENT  
LOCALITY AS AT MAY 2020  
HYDROGRAPHY AS AT AUG 2019  
TRANSPORT AS AT MAY 2020  
PROPERTY AS AT MAY 2020



Electoral boundaries are aligned to the VicMap spatial data files as defined in the legend on this map. These boundaries will be provided to DELWP for inclusion in the VicMap Admin dataset by 31 July 2020. This electoral structure was published on the Victoria Government Gazette No. G 27 Thursday 9 July 2020.

Map prepared by:



Data use:



Copyright © 2020 - State Government Victoria, Department of Environment, Land, Water & Planning

Disclaimer: This content is provided for information purposes only. While every effort has been made to ensure accuracy and authenticity of the content, the Victorian government does not accept any liability to any person for the information provided.