















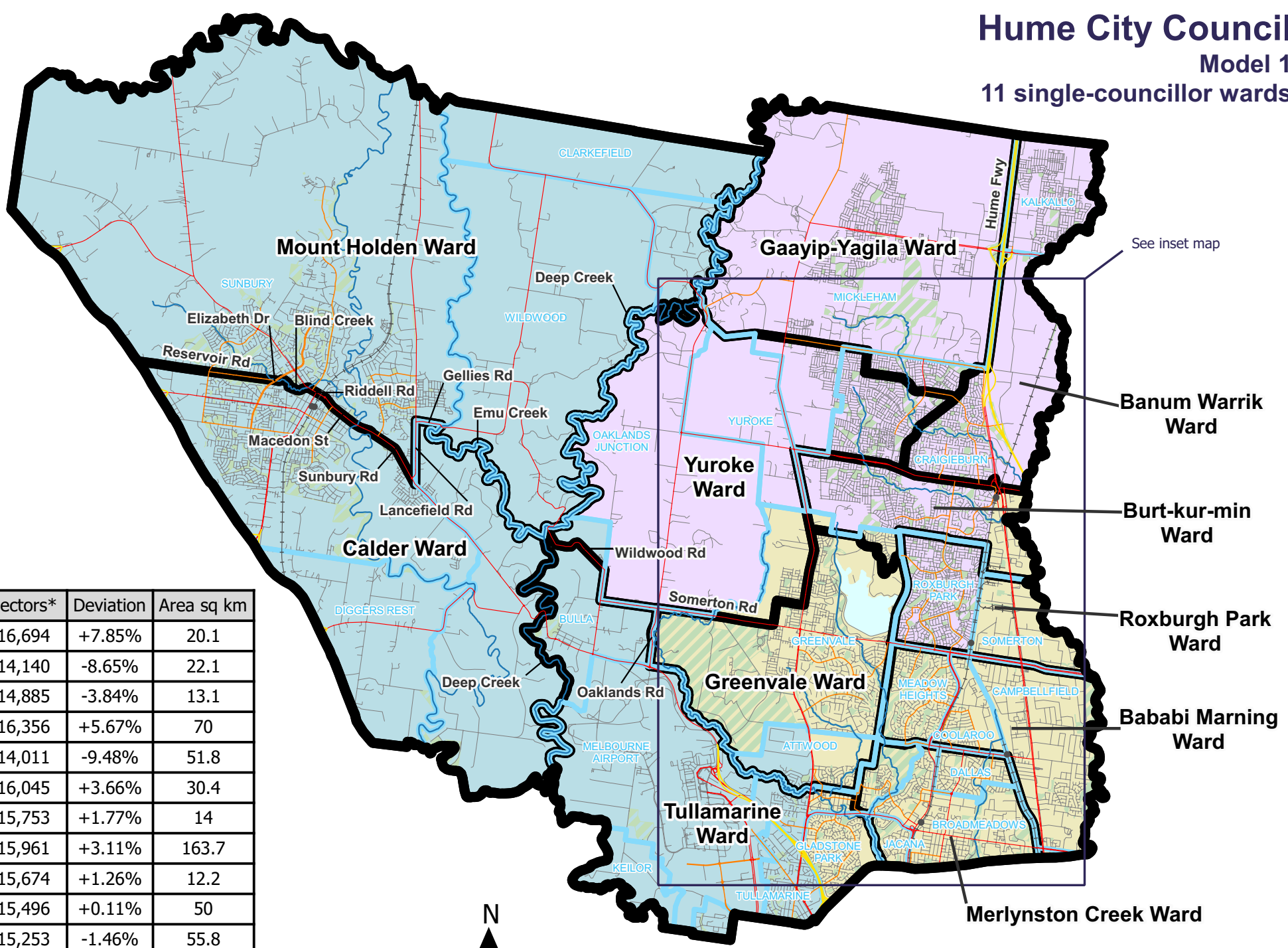
Hume City Council

Model 1

11 single-councillor wards

Legend

-  Proposed boundaries
- Existing ward(s)**
-  Aitken
-  Jacksons Creek
-  Meadow Valley
- Map symbols**
-  Freeways
-  Main roads
-  Collector roads
-  Minor roads
-  Railways
-  Railway stations
-  Rivers & creeks
-  Lakes
-  Parks & reserves
-  Locality boundaries



See inset map

Banum Warrik Ward

Burt-kur-min Ward

Roxburgh Park Ward

Bababi Marning Ward

Merlynston Creek Ward

Ward	Electors*	Deviation	Area sq km
Bababi Marning	16,694	+7.85%	20.1
Banum Warrik	14,140	-8.65%	22.1
Burt-Kur-Min	14,885	-3.84%	13.1
Calder	16,356	+5.67%	70
Gaayip-Yagila	14,011	-9.48%	51.8
Greenvale	16,045	+3.66%	30.4
Merlynston Creek	15,753	+1.77%	14
Mount Holden	15,961	+3.11%	163.7
Roxburgh Park	15,674	+1.26%	12.2
Tullamarine	15,496	+0.11%	50
Yuroke	15,253	-1.46%	55.8
Total	170,268		503
Average	15,479		45.7

*Elector numbers as at 25 July 2023

Data use:



Layers for alignment:
 © State of Victoria (Department of Energy, Environment and Climate Action)

Disclaimer: This content is provided for information purposes only. While every effort has been made to ensure accuracy and authenticity of the content, the Victorian government does not accept any liability to any person for the information provided.

Kilometres

Hume City Council

Inset map of model 1

