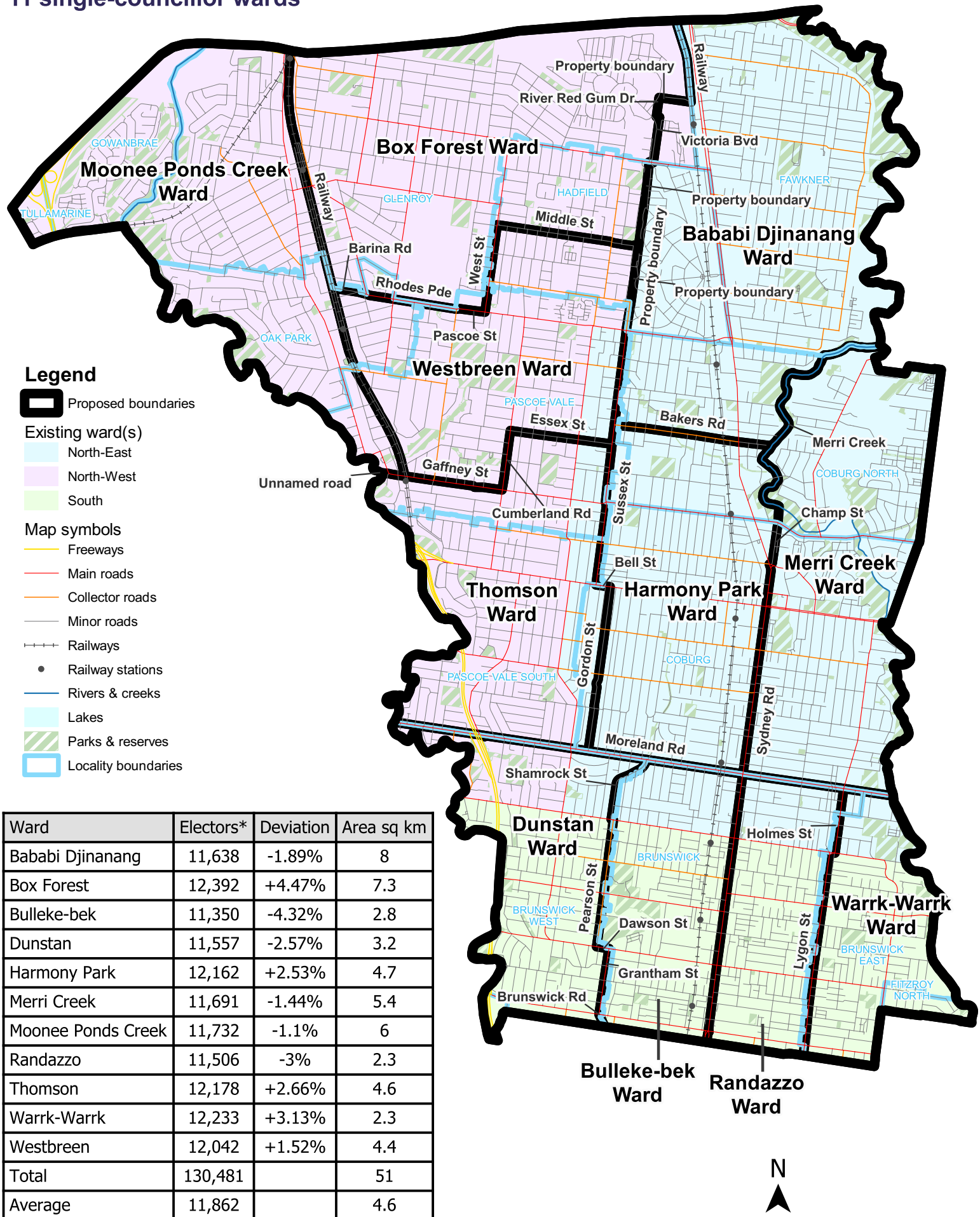
















# Merri-Bek City Council

## Model 3

### 11 single-councillor wards



#### Legend

-  Proposed boundaries
- Existing ward(s)
  -  North-East
  -  North-West
  -  South
- Map symbols
  -  Freeways
  -  Main roads
  -  Collector roads
  -  Minor roads
  -  Railways
  -  Railway stations
  -  Rivers & creeks
  -  Lakes
  -  Parks & reserves
  -  Locality boundaries

Ward	Electors*	Deviation	Area sq km
Bababi Djinanang	11,638	-1.89%	8
Box Forest	12,392	+4.47%	7.3
Bulleke-bek	11,350	-4.32%	2.8
Dunstan	11,557	-2.57%	3.2
Harmony Park	12,162	+2.53%	4.7
Merri Creek	11,691	-1.44%	5.4
Moonee Ponds Creek	11,732	-1.1%	6
Randazzo	11,506	-3%	2.3
Thomson	12,178	+2.66%	4.6
Warrk-Warrk	12,233	+3.13%	2.3
Westbreen	12,042	+1.52%	4.4
Total	130,481		51
Average	11,862		4.6

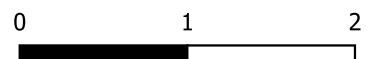
\*Elector numbers as at 22 July 2023

Data use:



Layers for alignment:  
 © State of Victoria (Department of Energy, Environment and Climate Action)

Disclaimer: This content is provided for information purposes only. While every effort has been made to ensure accuracy and authenticity of the content, the Victorian government does not accept any liability to any person for the information provided.



Kilometres